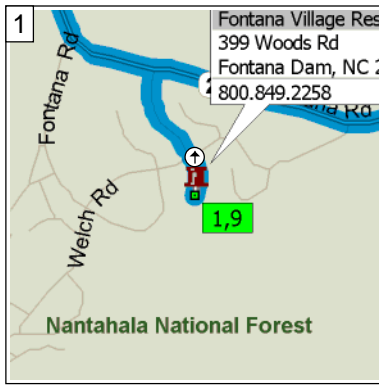


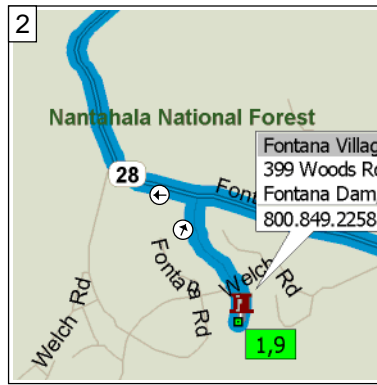
# XFire Route - Moonshiner 28 (Route - 4)

125.1 miles; 5 hours, 25 minutes

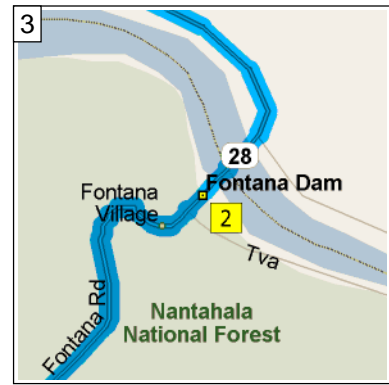




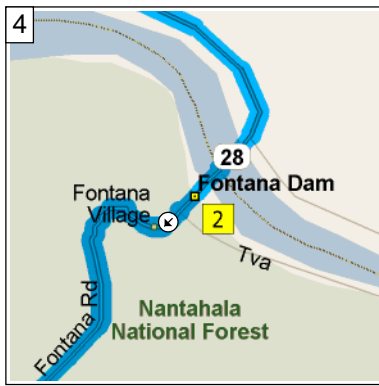
9:30 AM 0.0 mi  
 Depart Fontana Village Resort [399 Woods Rd, Fontana Dam, NC 28733] on Woods Rd (North) for 0.2 mi



9:30 AM 0.2 mi  
 Turn LEFT (West) onto SR-28 [Fontana Rd] for 1.1 mi



9:32 AM 1.3 mi  
 Arrive Fontana Dam



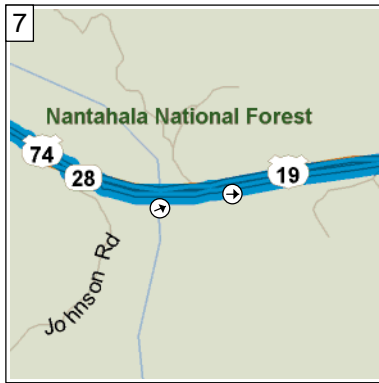
11:02 AM 1.3 mi  
 Depart Fontana Dam on SR-28 [Fontana Rd] (South-West) for 23.9 mi



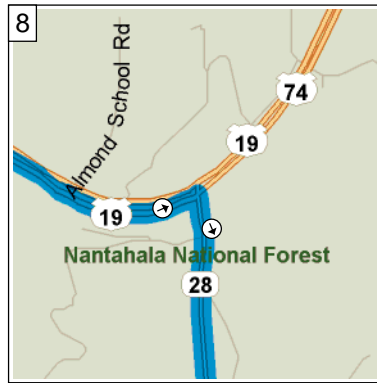
11:30 AM 25.3 mi  
 Keep LEFT onto Local road(s) for 0.1 mi



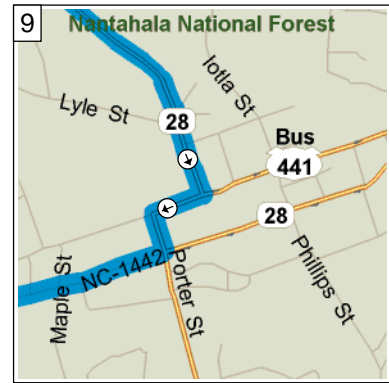
11:30 AM 25.4 mi  
 Bear LEFT (East) onto US-74 [SR-28] for 2.1 mi



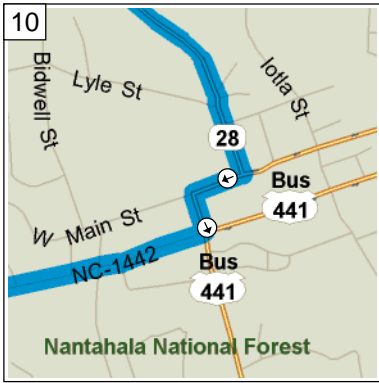
11:32 AM 27.6 mi  
 Road name changes to US-19 [US-74] for 0.9 mi



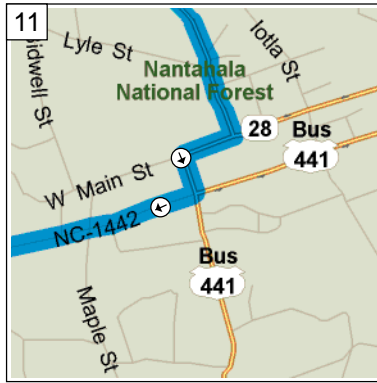
11:33 AM 28.4 mi  
 Turn RIGHT (South) onto SR-28 for 20.8 mi



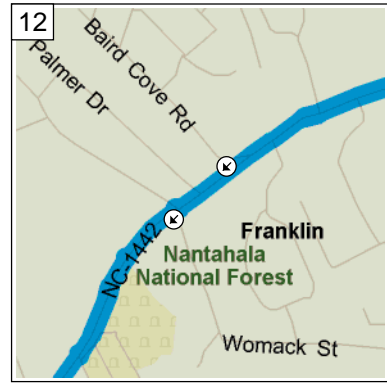
11:58 AM 49.2 mi  
 Turn RIGHT (West) onto US-441 Bus [SR-28] for 142 yds



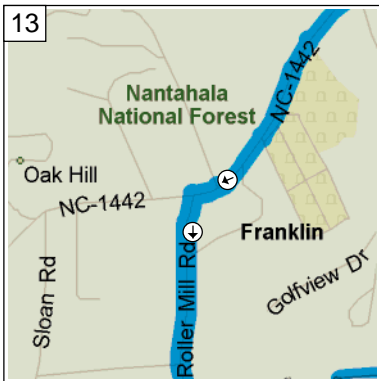
11:58 AM 49.3 mi  
Turn LEFT to stay on US-441  
Bus [SR-28] for 109 yds



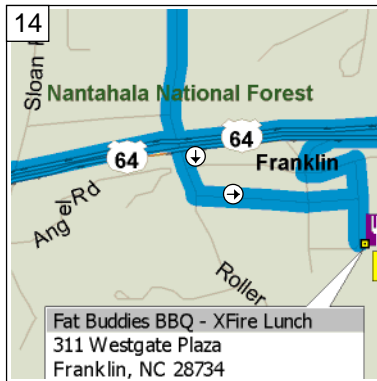
11:58 AM 49.4 mi  
Turn RIGHT (West) onto  
NC-1442 [W Palmer St] for 0.9  
mi



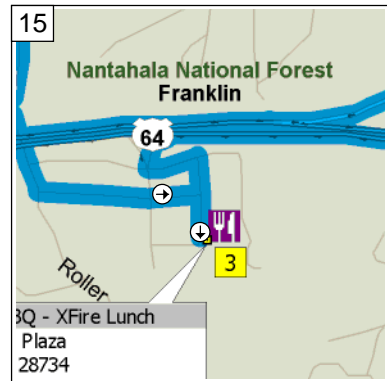
12:00 PM 50.2 mi  
Keep STRAIGHT onto NC-1442  
[Old Murphy Rd] for 0.5 mi



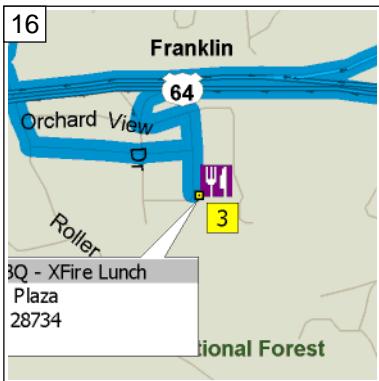
12:01 PM 50.7 mi  
Turn LEFT (South) onto Roller  
Mill Rd for 0.4 mi



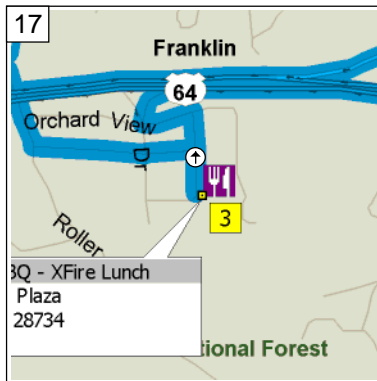
12:02 PM 51.1 mi  
Turn LEFT (East) onto Local  
road(s) for 0.2 mi



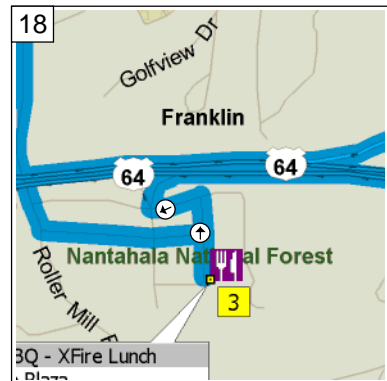
12:03 PM 51.3 mi  
Turn RIGHT (South) onto Local  
road(s) for 109 yds



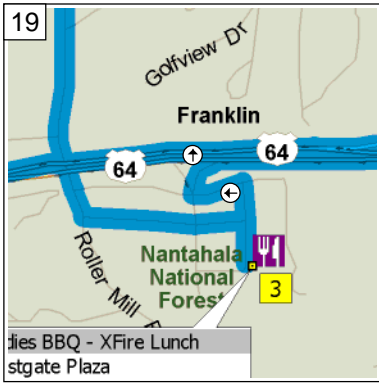
12:04 PM 51.4 mi  
Arrive Fat Buddies BBQ - XFire  
Lunch



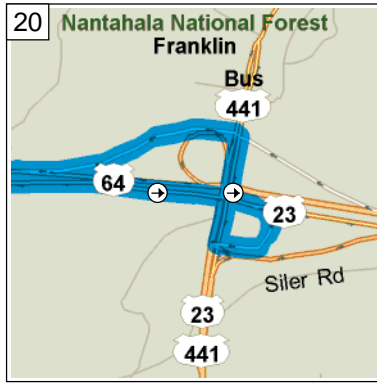
1:14 PM 51.4 mi  
Depart Fat Buddies BBQ -  
XFire Lunch on Local road(s)  
(North) for 0.1 mi



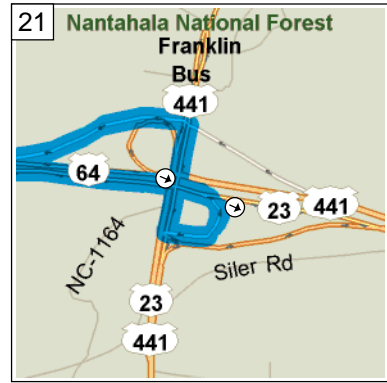
1:14 PM 51.5 mi  
Turn LEFT (West) onto Local  
road(s) for 142 yds



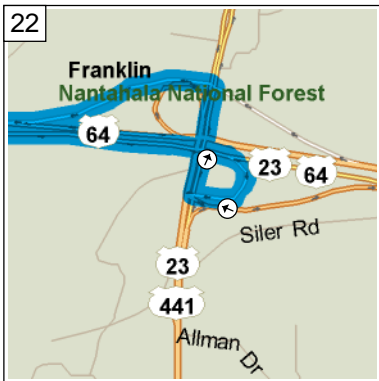
19  
1:14 PM 51.6 mi  
Take Local road(s) (RIGHT)  
onto US-64 for 0.5 mi



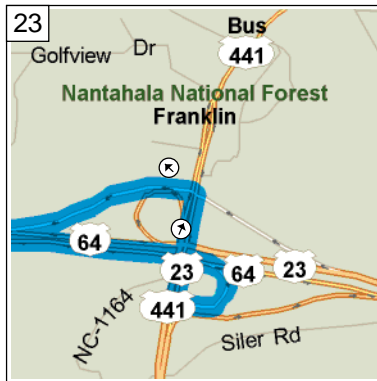
20  
1:15 PM 52.1 mi  
Road name changes to US-23  
[US-64] for 153 yds



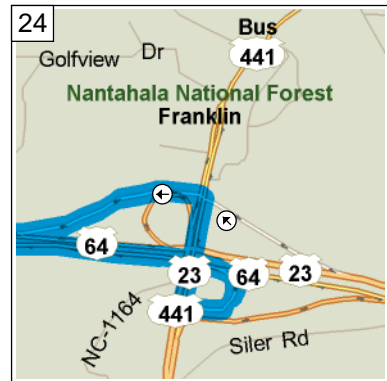
21  
1:15 PM 52.2 mi  
Keep RIGHT onto Ramp for 0.1  
mi towards US-441 B / US-23 /  
US-441 / Franklin / Clayton



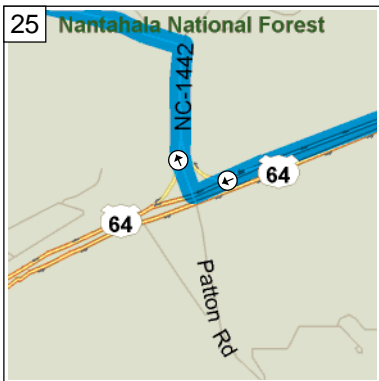
22  
1:16 PM 52.3 mi  
Turn RIGHT (North) onto US-23  
[US-441] for 0.2 mi



23  
1:16 PM 52.5 mi  
Turn LEFT (North-West) onto  
Local road(s) for 10 yds



24  
1:16 PM 52.5 mi  
Take Ramp (LEFT) onto US-64  
for 3.8 mi towards US-64



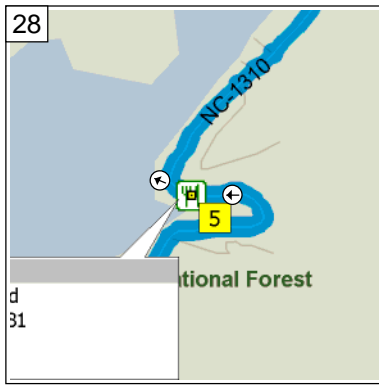
25  
1:21 PM 56.3 mi  
Turn RIGHT (North) onto  
NC-1442 [Patton Rd] for 0.2 mi



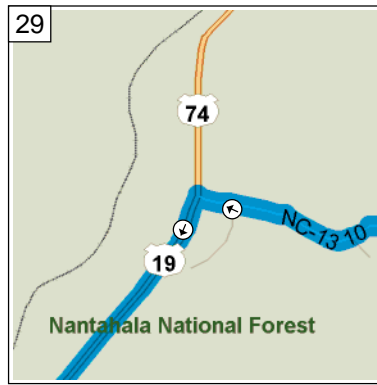
26  
1:21 PM 56.6 mi  
Turn LEFT (West) onto  
NC-1310 [Wayah Rd] for 0.3 mi



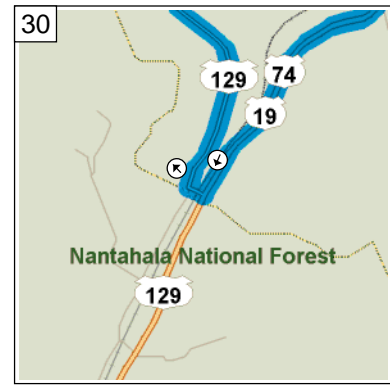
27  
1:22 PM 56.9 mi  
At NC-1310, stay on NC-1310  
[Wayah Rd] (West) for 17.1 mi



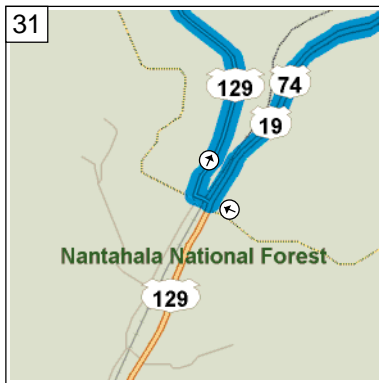
1:50 PM 74.0 mi  
 At Lakes End Grill [17836 Wayah Rd, Topton NC 28781, United States, (828) 321-4484], stay on NC-1310 [Wayah Rd] (West) for 10.6 mi



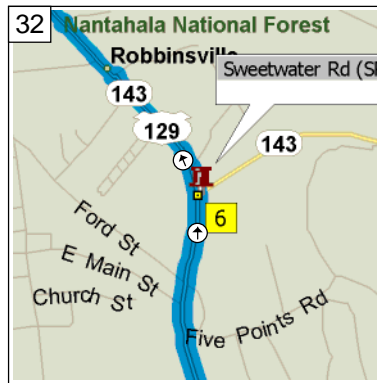
2:06 PM 84.6 mi  
 Turn LEFT (South) onto US-19 [US-74] for 2.1 mi



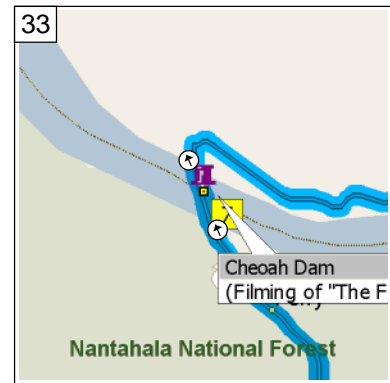
2:09 PM 86.7 mi  
 Turn RIGHT (North-West) onto US-129 for 54 yds



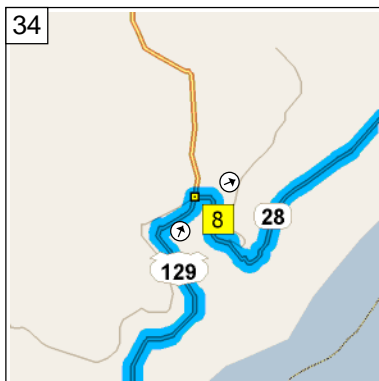
2:09 PM 86.7 mi  
 Turn RIGHT (North) onto US-129 [Tallulah Rd] for 11.5 mi



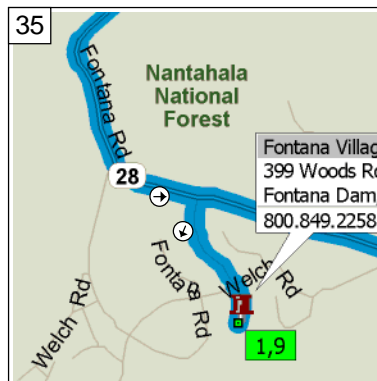
2:23 PM 98.2 mi  
 At Sweetwater Rd (SR 143), stay on US-129 [SR-143] (North) for 15.7 mi



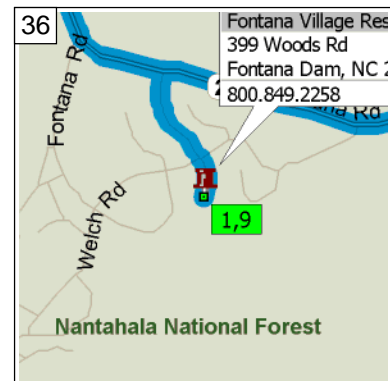
2:41 PM 113.9 mi  
 At Cheoah Dam, stay on US-129 [Tapoco Rd] (North) for 2.2 mi



2:43 PM 116.1 mi  
 At SR-28, Bryson City, NC 28713, bear RIGHT (East) onto SR-28 for 8.8 mi



2:54 PM 124.9 mi  
 Turn RIGHT (South) onto Woods Rd for 0.2 mi



2:55 PM 125.1 mi  
 Arrive Fontana Village Resort [399 Woods Rd, Fontana Dam, NC 28733]